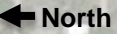


Lift Station 87
Proposed Detour
Traffic Pattern

Proposed Traffic Detour Goal & Objectives

- **To maintain safe traffic flow during construction by:**
 - Directing traffic to Mound Street/US 41 to avoid neighborhoods
 - Deterring traffic from taking shortcuts through neighborhoods
 - Addressing pedestrian detours and sidewalk closures
 - Identifying access to businesses north of Osprey Avenue Bridge



S. Tamiami Trail (US 41)



US 301



Brother Greenen Way



BRIDGE



S. Osprey Ave.



Mound St. (US 41)



Sign messages

Bridge closing
S. Osprey Ave.
Beginning [date]

Use Tamiami Trail

Lincoln Dr.

Alta Vista St.

Irving St.

Bahia Vista St.

Prospect St.

Floyd St.

Waldemere St.

Arlington St.

Hillview St.

Hyde Park St.

Datura St.

Pomelo Ave.

S. Orange Ave.

Alderman St.

← North

US 301

Brother Greenen Way

Alderman St.

Mound St. (US 41)

END
DETOUR

ROAD
CLOSED
SIDEWALK
CLOSED

BRIDGE

ROAD
CLOSED
SIDEWALK
CLOSED

Pomelo Ave.

Lincoln Dr.

Alta Vista St.

Irving St.

Bahia Vista St.

S. Osprey Ave.

S. Tamiami Trail (US 41)

S. Orange Ave.

DETOUR

DETOUR

DETOUR

DETOUR

DETOUR

Detour route heading north on Osprey Ave.

← North

US 301

Brother Greenen Way

Alderman St.

DETOUR

DETOUR

Mound St. (US 41)

ROAD CLOSED
SIDEWALK CLOSED

BRIDGE

ROAD CLOSED
SIDEWALK CLOSED

Pomelo Ave.

Lincoln Dr.

Alta Vista St.

Irving St.

Bahia Vista St.

Prospect St.

Floyd St.

Waldemere St.

Arlington St.

Hillview St.

Hyde Park St.

Datura St.

DETOUR

S. Tamiami Trail (US 41)

DETOUR

DETOUR

S. Osprey Ave.

END
DETOUR

S. Orange Ave.

Detour route heading east on Mound St.

← North



**ROAD
CLOSED**
SIDEWALK
CLOSED

BRIDGE

**ROAD
CLOSED**
SIDEWALK
CLOSED

DETOUR

DETOUR

DETOUR

S. Tamiami Trail (US 41)

DETOUR

DETOUR

**END
DETOUR**

Detour route heading south on Osprey Ave.

← North



US 301

DETOUR

DETOUR

DETOUR

S. Tamiami Trail (US 41)

DETOUR

DETOUR

END
DETOUR

ROAD
CLOSED

ROAD
CLOSED

BRIDGE

SIDEWALK
CLOSED

SIDEWALK
CLOSED

S. Osprey Ave.

Brother Greenen Way

Alderman St.

Mound St. (US 41)

Pomelo Ave.

Lincoln Dr.

Alta Vista St.

Irving St.

Bahia Vista St.

Prospect St.

Floyd St.

Waldemere St.

Arlington St.

Hillview St.

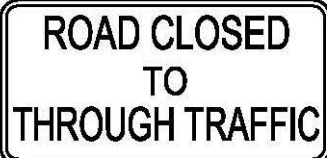
Hyde Park St.

Datura St.

S. Orange Ave.

Detour route heading south on US 301

S. Tamiami Trail (US 41)



Lincoln Dr.

Alta Vista St.

Irving St.

Bahia Vista St.

Prospect St.

Floyd St.

Waldemere St.

Arlington St.

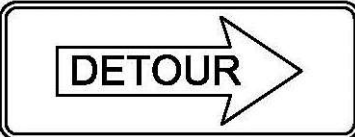
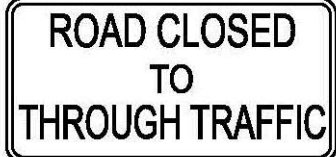
Hillview St.

Hyde Park St.

Datura St.



S. Osprey Ave.



Pomelo Ave.

S. Orange Ave.

US 301

Brother Greenen Way

Alderman St.

Mound St. (US 41)